










**- Quantitativos**

	Faixa de Divisão de Fluxos Opostos	285,00 m
	Linha de Bordo Contínua Branca	723,00 m
	Linha de Bordo Seccionada Branca	18,00 m
	Faixas de Travessia	44,30 m <sup>2</sup>
	Faixas de Travessia Elevada	55,70 m <sup>2</sup>
	Demarcações da Via (Branca)	100,00 m <sup>2</sup>
	Demarcações da Via (Branca)	25,00 m <sup>2</sup>
	Tachão Bidirecional (Amarela)	189 unid.
	Tachinha Bidirecional (Branca)	45 unid.



**ammoc**  
Associação dos Municípios do Meio Oeste Catarinense

RESPONSÁVEL TÉCNICO

PREFEITO MUNICIPAL

MUNICÍPIO DE CAPINZAL

Obra: PAVIMENTAÇÃO EM ASFALTO C.A.U.Q. DO ACESSO A CIDADE ALTA

Serviço: PROJETO DE SINALIZAÇÃO

Trecho: Est. 18-0,00 - 27+0,00

Projeto: DENIR NARCIZO ZULIAN - ENG. CIVIL - CREA/SC 50.805-8  
MICHEL ALBERTI - ENG. CIVIL - CREA/SC 80.032-6  
ANA JÚLIA UNGERICH - ENG. CIVIL-CREA/SC 105.295-8

Prancha:

**SIN.**

Desenho: LUCAS FELIPE BALESTRIN

Data: JULHO DE 2018

Escala: 1/500

**03/08**